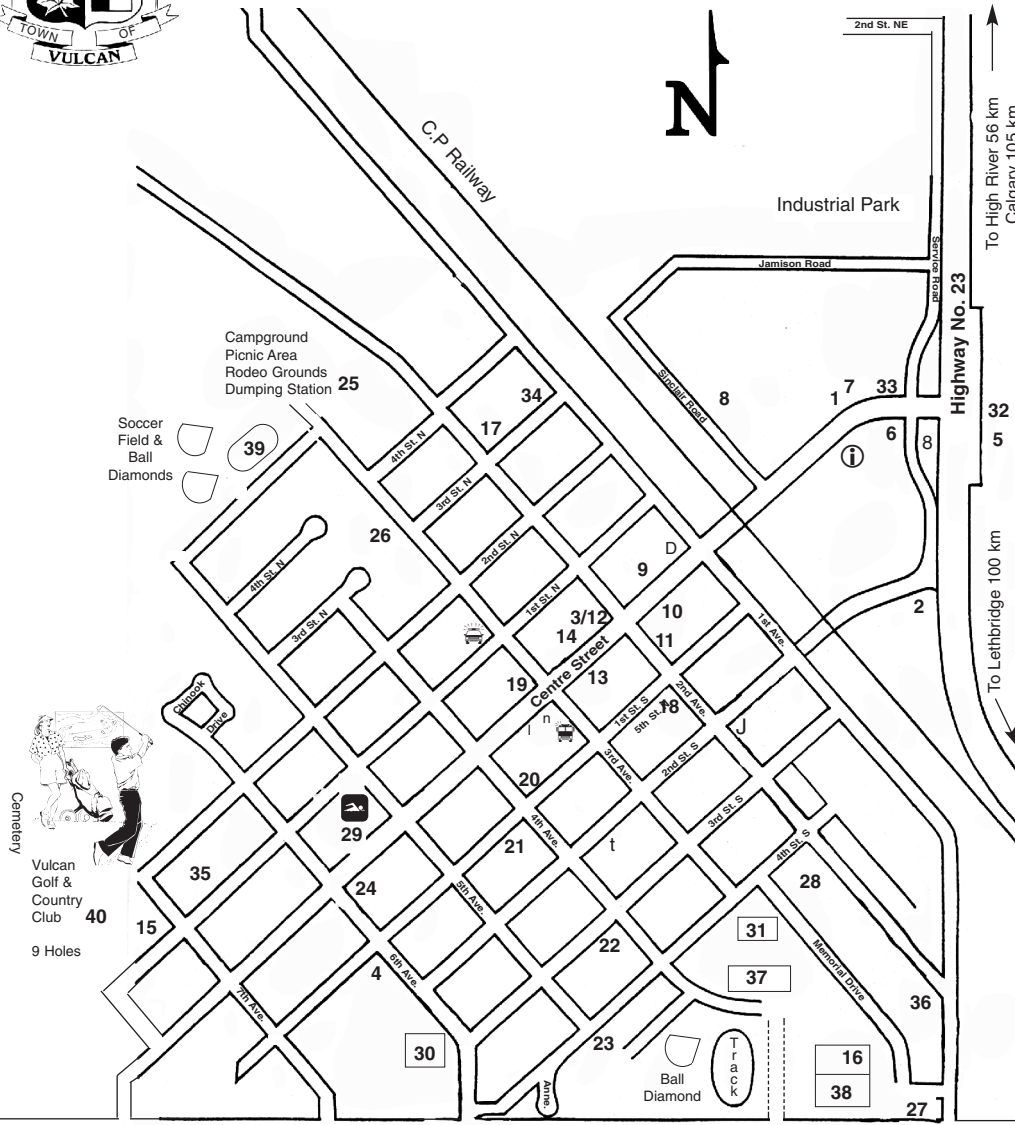




# TOWN OF VULCAN

## Mini Map



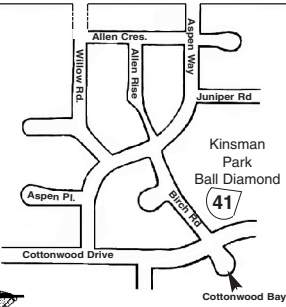
Cemetery  
Vulcan Golf & Country Club  
9 Holes

Campground  
Picnic Area  
Rodeo Grounds  
Dumping Station 25


Soccer Field & Ball Diamonds 39

Secondary Road 534 • Elizabeth Street

← To Nanton 50 km  
Claresholm 80 km



→ To Lomond  
48 km



For more information on Vulcan contact:  
**Vulcan Tourism & Trek Station**  
 115 Centre Street E • Box 1161 • Vulcan, AB T0L 2B0  
 Office (403) 485-2994 • Fax (403) 485-2878 • Email: vultrek@telusplanet.net

### LEGEND

- I Senior Drop in Centre
- n Library
- Fire Dept
- t Town Office
- D County Office
- J Post Office
- R.C.M.P.
- 8 Starship
- i Trek Station & Information Centre
- H Hospital

### ACCOMMODATION

1. Cedar Vista Motel
2. Wheatland Motel
3. Vulcan Hotel
4. Treehouse Bed & Breakfast

### RESTAURANTS

5. Vulcan Auto Truck Stop
6. Burger Baron
7. Cedar Vista Motel
8. Royal Canadian Legion Cafe
9. New Club Cafe
10. Royal Cafe
11. Marble Cafe
12. Vulcan Hotel
13. JJ's Pizza & Sub
14. Another Cup
15. Prairie Breeze (summer)
16. Curling Club (winter)

### CHURCHES

17. Victory Church
18. United Church
19. Anglican Church
20. Catholic Church
21. Church of Christ
22. Lutheran Church
23. Pentecostal Church
24. Evangelical Church

### PARKS & CAMPGROUNDS

25. Virginia Mitchell Memorial Park & Campgrounds (w/dumping station)
26. Playground & Picnic area
27. Vulcan Municipal Campground (w/dumping station)
28. Park
29. Pool & Water Park

### SCHOOLS

30. Hazel Cameron Elementary School
31. County Central High School

### GAS

32. Petrocan
33. Esso
34. UFA Petroleum

### OTHER IMPORTANT SITES

35. Peter Dawson Lodge
36. Extencicare Nursing Home
37. Cultural Recreation Centre
38. Curling Rink & Ice Rink
39. Soccer Field
40. Vulcan Golf & Country Club
41. Kinsmen Park Ball Diamond